
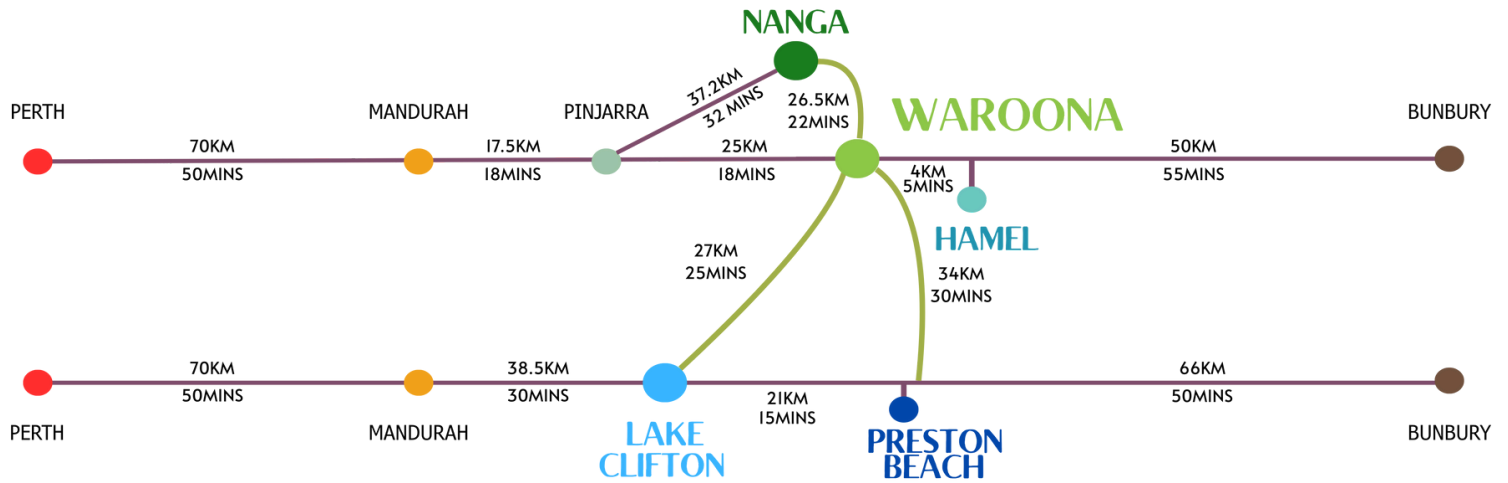


Shire of Waroona Map Book



WWW.VISITWAROONA.COM.AU

VISIT
WAROONA
WATER TO WILDERNESS



About Us

The Shire of Waroona, incorporating the towns of Waroona, Hamel, Nanga, Preston Beach, and Lake Clifton is the perfect destination for a drive less, holiday more getaway only an hour from Perth.

From the Indian Ocean to the Darling Range, you will find pristine beaches, the unspoiled lakes of the coastal plains, fertile farmlands and peaceful jarrah forests.

When you're ready to explore further afield, the Shire of Waroona offers a quiet country base close to WA's capital city of Perth, and is within an hour of two regional cities and many towns.

The Shire of Waroona - a beautiful place to visit, and a wonderful place to live.

Waroona Visitor Centre

37 South Western Highway, Waroona

Ph: (08) 9733 1506

Opening Hours: 9:30am - 3:30pm, Monday to Sunday

Closed Good Friday, Christmas Day, Boxing Day and New Year's Day

The Waroona Visitor Centre is the perfect first stop for anyone exploring the region. Friendly and knowledgeable staff are ready to help you discover all that Waroona and the surrounding areas have to offer - from scenic drives and natural attractions to upcoming events and local treasures.

The Centre also houses a vibrant art gallery featuring regularly changing exhibitions from talented local and regional artists. With a carefully curated selection of handmade gifts and artisan crafts, there's always something new to discover... and it's a great place to pick up a unique souvenir or gift from your trip to the region!

Things Can Change, So...


















While every effort is taken to make sure information is up to date, we recommend contacting operators by phone or checking their websites for the latest information.



Forest Edge Recreation Camp - 5km
 Lake Navarino Holiday Park - 6.5km
 Waroona Dam - 7km
 Drakesbrook Wines - 10km
 Treetop Adventures - 25km
 Dwellingup - 38km



Waroona Town

-  Library
-  Public Toilets
-  Recreation and Aquatic Centre
-  Station
-  Visitor Center
-  Fuel
-  Police
-  Golf
-  Cemetery
-  Hall
-  Park
-  Supermarket
-  Railway Line
-  RV Stay
-  ATM
-  Doctors / Pharmacy
-  Place of Interest



Drakesbrook Weir

Forrington Hts

Nanga Brook Rd

Nanga Brook Rd

Robbie Ct

Butler Rte

Elliot St

Hill St

Hill St

Hill St

Hodge CL

Harvey - 28km
 Bunbury - 75km

Paterson Rd

Shannon Av

Elliot St

Hull Hts

Walmsley St

Brooks Av

Fitzpatrick Pl

Eastcott Pl

Sutton St

Sutton St

Miller St

Green St

Armstrong Ct

Hawksley Dr

Waltham Ct

Loop

Folkstone Ct

Alexander Dr

Percombe

Sutton St

Taylor Mews

Logue St

Wood Av

Whitaker Way

Recreation Rd

McLarty St

Old Pool Rd

Bradford St

Dallas St

Paterson Rd

McDowell St

Elliot St

Hair St

Pisconet Hts

Iseppi St

Neil Pl

Hesse St

Hesse St

King St

Kings Pl

King St

Fouracre St

McNeill Rd

Drake Rd

Coronation Rd

Sheridan Pl

Fouracre St

Logue St

De Hamel St

Birch St

McLarty St

See Waroona
 Town Centre Map

Perth - 110km
 Mandurah - 45km

Preston Beach - 30km
 Lake Clifton - 25km

VISIT
WAROONA
 WATER TO WILDERNESS



Waroona Town Centre Map

- 1 Drakesbrook Hotel Motel
- 2 Waroona Rural Services
- 3 Fuel Station
- 4 Waroona Art Trail
- 5 Pinjarra Bakery
- 6 Waroona Visitor Centre
- 7 Waroona Veterinary Clinic
- 8 Waroona Hand Car Wash
- 9 Elli Mac Salon (Hairdresser)
- 10 That Fishing Shop in Waroona
- 11 Waroona News (Newsagency)
- 12 Riggs Auto Centre
- 13 Waroona Laundromat
- 14 Mitre 10
- 15 Waroona Library
- 16 Waroona Community Resource Centre
- 17 Roasted Radish
- 18 IGA (Supermarket) and Cellarbrations
- 19 Waroona Tyre and Mechanical
- 20 The Rec Hotel
- 21 Amcal Pharmacy
- 22 Hungry Bear Takeaway
- 23 Post Office
- 24 Drakesbrook Antiques
- 25 Fuel Station
- 26 Waroona Memorial Hall
- 27 Dump Point
- 28 Railside Park Skate Park & Pump Track
- 29 Cafe Waroona
- 30 RV Stay
- 31 Dump Point
- 32 RV Stay
- 33 Magic Barn Fairy Garden
- 34 Centennial Park





South Western Hwy

South Western Hwy

James Road

P

Cornucopia St

State
Forest

Cornucopia St

Pitt St

Pitt St

Berthong St

Berthong St

Cullinga St

Cullinga St

Allowrie St

Cornucopia St

Burney Road

Burney Road

McFarlane Rd

Gulliver Rd

Hamel
Eco
Park

Hamel Town



Hamel Hall



Toilet



Phone



Picnic Area



Parking












Hamel Park



Railway Line



Preston Beach

-  Toilet
-  Phone
-  Picnic Area
-  Parking
-  Golf Club
-  Preston Beach Reserve
-  Convenience Store
-  RV Stay
-  Golf Course



Lake Clifton

-  Lake Clifton Thrombolites
-  Public Toilets
-  Fuel
-  Park
-  Place of Interest
-  Hall
-  Caravan Park
-  Cafe
-  Hotel



Preston Beach RV Area

- Toilet
- Playground
- Picnic Area

Maximum Stay: 48 hours
Maximum number of RV's not to exceed
number of marked bays



Waroona RV Areas

- Toilet
- Playground
- Picnic Area
- Parking
- Dump Point

Maximum Stay: 48 hours
Maximum number of 5 RVs in either
area at any one time

Trails

- | | | |
|---|------------------------------|---|
| 1 | Lakeside Loop | Mt John Rd, Herron |
| 2 | Lake Pollard Trail | Lake Pollard Walk Trail Car Park, Preston Beach Rd, Preston Beach |
| 3 | Lake Preston | Preston Beach Rd, Preston Beach |
| 4 | Heathlands Walk Trail | Heathlands Walk Trail Car Park, Preston Beach Rd, Preston Beach |
| 5 | Lake Clifton Lime Kiln Trail | Access on Newnham Rd, Lake Clifton |
| 6 | Harvey River Ramble | John Tognela Rest Area, Lot 257 Dorsett Rd, Waroona |
| 7 | Great Egret Trail | Island Point Reserve, Herron (Paddle Trail) |
| 8 | Noisy Scrub Bird Trail | Drakesbrook Weir Picnic Area, Weir Rd, Waroona |



- | | | |
|----|--------------------------------|--|
| 9 | Waroona Art & Mural Trail | Waroona Visitor Centre, 37 South Western Highway, Waroona |
| 10 | Waterous Loop | Multiple access points - please visit website for more information |
| 11 | King Jarrah Walk Trail (Long) | Nanga Mill Campground, Nanga Brook |
| 12 | King Jarrah Walk Trail (Short) | Nanga Mill Campground, Nanga Brook |
| 13 | Chuditch Walk Trail | Nanga Mill Campground, Nanga Brook |
| 14 | Nanga Walk Trail | Nanga Townsite, Nanga Brook |
| 15 | Island Pool Walk Trail | Top Car Park at Island Pool, River Rd, Lane Poole Reserve |

For more information on trails, please visit www.visitwaroona.com.au/adventure/trails



Fuel, Vehicle and Travel Services

Waroona Tyre and Mechanical	62 South West Hwy Waroona	Ph: (08) 9733 1007
Riggs Auto Centre	7 Coronation Rd Waroona	Ph: (08) 9733 1848
Waroona Smash Repairs	3/69 McLarty St Waroona	Ph: (08) 9733 1103
Caltex Waroona	32 South West Hwy Waroona	Ph: (08) 9733 1294
Vibe Waroona IGA Express	89 South West Hwy Waroona	Ph: (08) 9790 7606

Miscellaneous Services

Australia Post	2 Millar St Waroona	Ph: 13 13 18
ATM	53 South West Hwy Waroona	
Waroona Community Resource Centre	10 Henning St Waroona	Ph: (08) 9733 3011
Dump Point	Opposite Railside Park Waroona	
Laundromat	56 South West Hwy Waroona	Ph: 0414 722 507
Hair Salon (Elli Mac)	52 South West Hwy Waroona	Ph: (08) 9733 1895
Waroona Library	Cnr Thatcher and Hesse St Waroona	Ph: (08) 9733 7822
Licensing	52 Hesse St Waroona	Ph: (08) 9733 3021
Newsagency (Waroona News)	54 South West Hwy Waroona	Ph: (08) 9733 1365
Pharmacy AMCAL	22 Fouracre St Waroona	Ph: (08) 9733 1315
Supermarket (IGA Waroona)	14 Fouracre St Waroona	Ph: (08) 9733 1233

Emergency Services

Emergency Services (Urgent)	Ph: 000
Emergency Services (Non-Urgent)	Ph: 131 444
Fire and Emergency Info Line	Ph: 133 337
Health Direct Info Line	Ph: 1800 022 022
Hospital (Harvey)	Ph: (08) 9782 2222
Hospital (Mandurah)	Ph: (08) 9531 8000
Lifeline	Ph: 13 11 14
Main Roads	Ph: 138 138
Ranger (After Hours Emergency)	Ph: (08) 9733 7827
Ranger (Beach Volunteer)	Ph: 0427 199 754
SES Emergency Storm / Flood	Ph: 132 500
Shire of Waroona	Ph: (08) 9733 7800
Waroona Vet	Ph: (08) 9733 1356
Vet WAVES (24 hours)	Ph: (08) 9412 5700
Waroona Police (general)	Ph: (08) 9733 7400
Water Corp Emergency	Ph: 13 13 75
Western Power Emergency	Ph: 13 13 51
Wildlife Rehabilitation Centre (Mandurah)	Ph: (08) 9582 3938

For full artist and photographer credits, please visit www.visitwaroona.com.au

